



**AQUIND Limited**

---

# **AQUIND INTERCONNECTOR**

## **Site Location Plan**

The Planning Act 2008

The Infrastructure Planning (Applications: Prescribed Forms and Procedure) Regulations 2009 – Regulation 5(2)(q)

Document Ref: 2.1

PINS Ref.: EN020022

**AQUIND Limited**

---

# **AQUIND INTERCONNECTOR**

## Site Location Plan

**PINS REF.: EN020022**

**DOCUMENT: 2.1**

**DATE: 6 OCTOBER 2020**

WSP

WSP House

70 Chancery Lane

London

WC2A 1AF

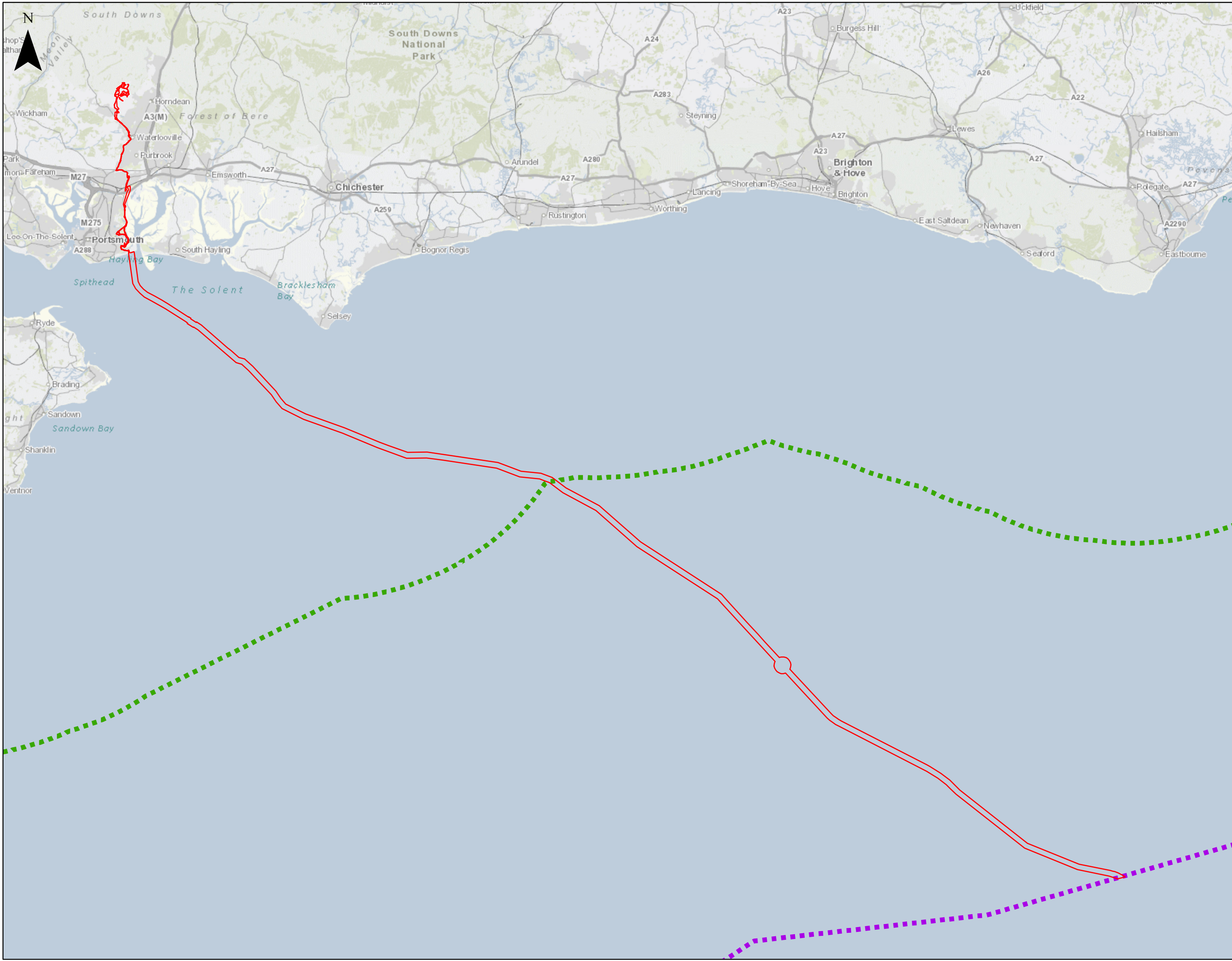
+44 20 7314 5000

[www.wsp.com](http://www.wsp.com)


## CONTENTS

EN020022-2.1-SLP-Sheet1	Application document reference 2.1 Site Location Plan Sheet 1 of 2
EN020022-2.1-SLP-Sheet2	Application document reference 2.1 Site Location Plan Sheet 2 of 2

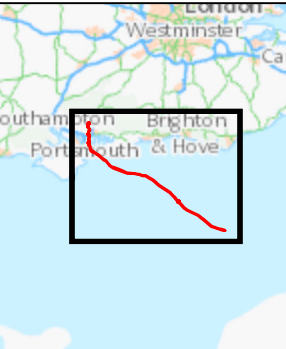
---



- AQUIND Interconnector  
Site Location Plan**
- Order Limits
  - UK/France EEZ Boundary Line
  - 12 nautical mile (nmi) limit



Reproduced from Ordnance Survey digital map data © Crown copyright 2019. All rights reserved. Licence number 100031673. © Crown copyright material is reproduced with the permission of Land Registry under delegated authority from the Controller of HMSO. This material was last updated in 2019 and may not be copied, distributed, sold or published without the formal permission of Land Registry. Only an official copy of a title plan or register obtained from the Land Registry may be used for legal or other official purposes. May contain public sector information licensed under the Open Government Licence v 3.0.



Infrastructure Planning (Applications; Prescribed Forms and Procedure) Regulations 2009 - Regulation 5(2)(d)

REV	DATE	BY	DESCRIPTION	CHK	APP
02	15/09/2020	DH	SECOND ISSUE	DL	VB
01	05/11/2019	DH	FIRST ISSUE	DL	DL

DRAWING STATUS: **FOR INFORMATION**

WSP House, 70 Chancery Lane, London, WC2A 1AF, UK.  
T+ 44 (0) 203 7314 5000  
wsp.com

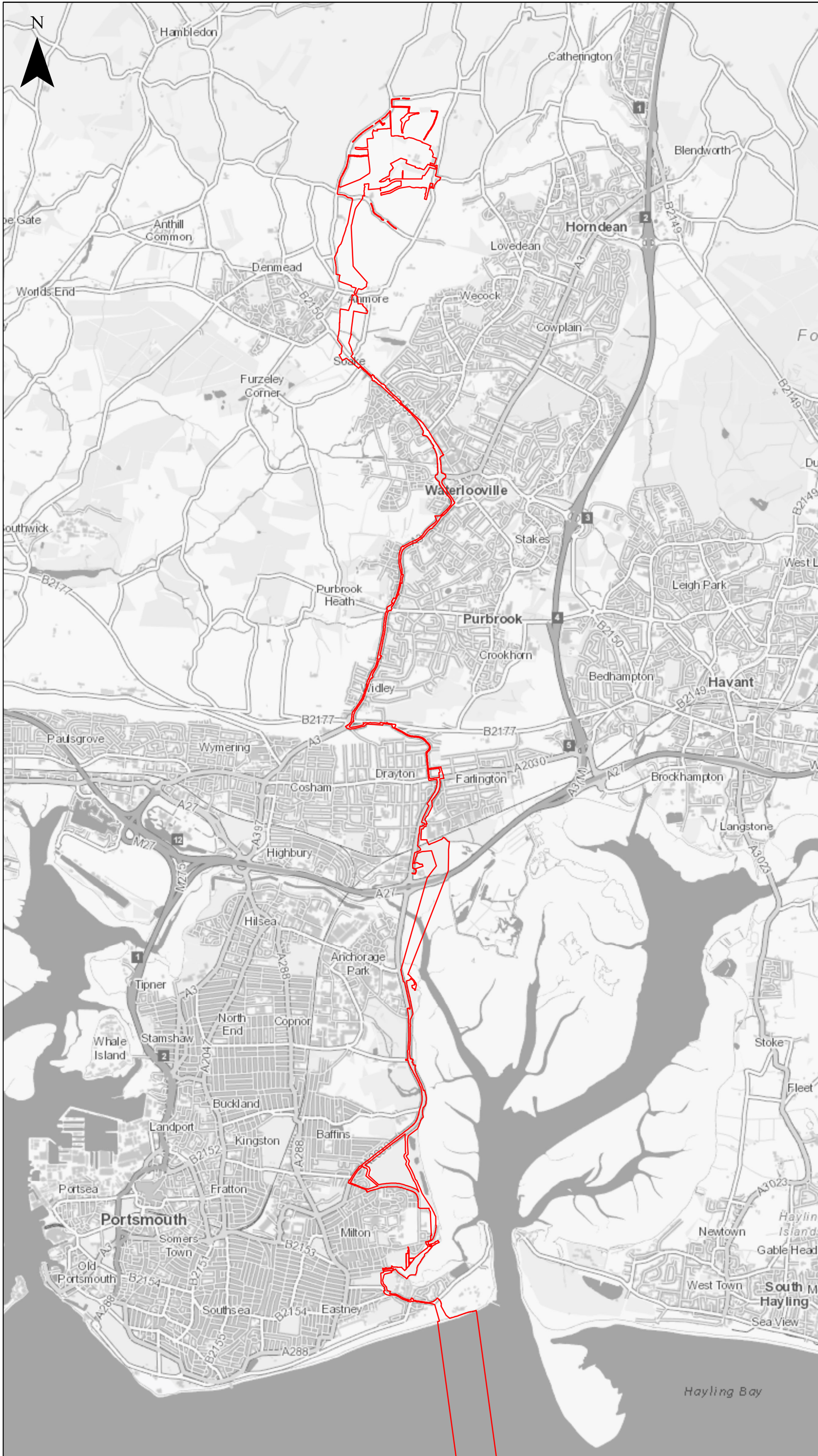
CLIENT:

PROJECT: **AQUIND Interconnector**

TITLE: **Application document reference 2.1  
Site Location Plan  
Sheet 1 of 2**


SCALE AT A3	CHECKED:	APPROVED:
1:300,000	DL	VB
PROJECT NO:	DESIGNED:	DATE:
EN020022	DH	15/09/2020

DRAWING NO:	REVNO:
EN020022-2.1-SLP-Sheet1	02

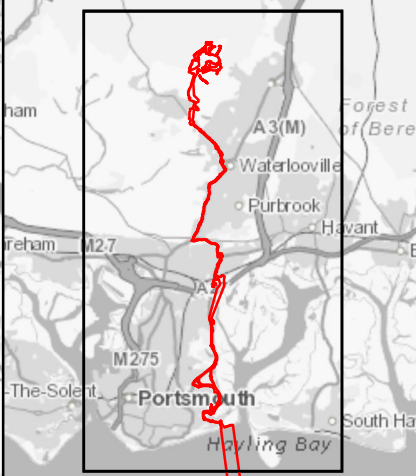


**AQUIND Interconnector  
Site Location Plan**

Order Limits



Reproduced from Ordnance Survey digital map data © Crown copyright 2019. All rights reserved. Licence number 100031673. © Crown copyright material is reproduced with the permission of Land Registry under delegated authority from the Controller of HMSO. This material was last updated in 2019 and may not be copied, distributed, sold or published without the formal permission of Land Registry. Only an official copy of a title plan or register obtained from the Land Registry may be used for legal or other official purposes. May contain public sector information licensed under the Open Government Licence v 3.0.



Infrastructure Planning (Applications: Prescribed Forms and Procedure) Regulations 2009 - Regulation 5(2)(o)

REV	DATE	BY	DESCRIPTION	CHK	APP
02	15/09/2020	DH	SECOND ISSUE	DL	VB
01	01/11/2019	DH	FIRST ISSUE	DL	DL

DRAWING STATUS: **FOR INFORMATION**



WSP House, 70 Chancery Lane, London, WC2A 1AF, UK.  
T+ 44 (0) 20 7314 5000  
wsp.com



PROJECT: **AQUIND Interconnector**

TITLE: **Application document reference 2.1  
Site Location Plan  
Sheet 2 of 2**

SCALE AT A3	CHECKED:	APPROVED:	
1:45,000	DL	VB	
PROJECT NO:	DESIGNED:	DRAWN:	DATE:
EN020022	DH	DH	15/09/2020
DRAWING NO:	REV. NO.		
EN020022-2.1-SLP-Sheet2	02		